

DISTRICT PROFILE – NAGAPATTINAM

- The district of Nagapattinam has been carved out as a separate district due to bifurcation of Thanjavur district.
- According to this division seven taluks and eleven blocks as follows.

TALUKS

1. Sirkali
2. Myiladuthurai
3. Tharangampadi
4. Nagapattinam
5. Kilvelur
6. Vedaranyam
7. Thirukuvalai

BLOCKS

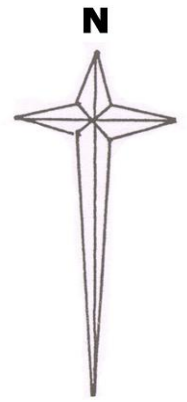
1. Kollidam
2. Sirkali
3. Myiladuthurai
4. Kuthalam
5. Sembanarkoil
6. Thirumarugal
7. Thalainayar
8. Vedaranyam
9. Kilvelur
10. Keelaiyur
11. Nagapattinam.

- The district has 187 Kms long coastal line.
- The old port city of Kaveripoompattinam presently called as “poombuhar”.
- It is an important tourist center of the district. Apart from this, other places of interest are Velanganni, Nagore, and point calimers bird sanctuary
- The district is bounded by the Bay of Bengal in the East, Palk Strait in the South, Tiruvarur and Thanjavur and districts in the West and Cuddalore district in the North.
- The district is spread over 2715.83.kms

District at a Glance

1	Area (Sq. Kms)	2715
2	Population Density per Sq. Km.	1158557 615.99
3	Agriculture net cultivable area (Ha)	214035
4	Forest Area (Ha)	46.33
5	Industrial estate	1 9 sheds
6	Revenue Taluks	7
7	Panchayat unions	11
8	Municipalities	4
9	Tour Panchayats	9
10	Village Panchayats	434

NAGAPATTINAM DISTRICT BLOCK MAP

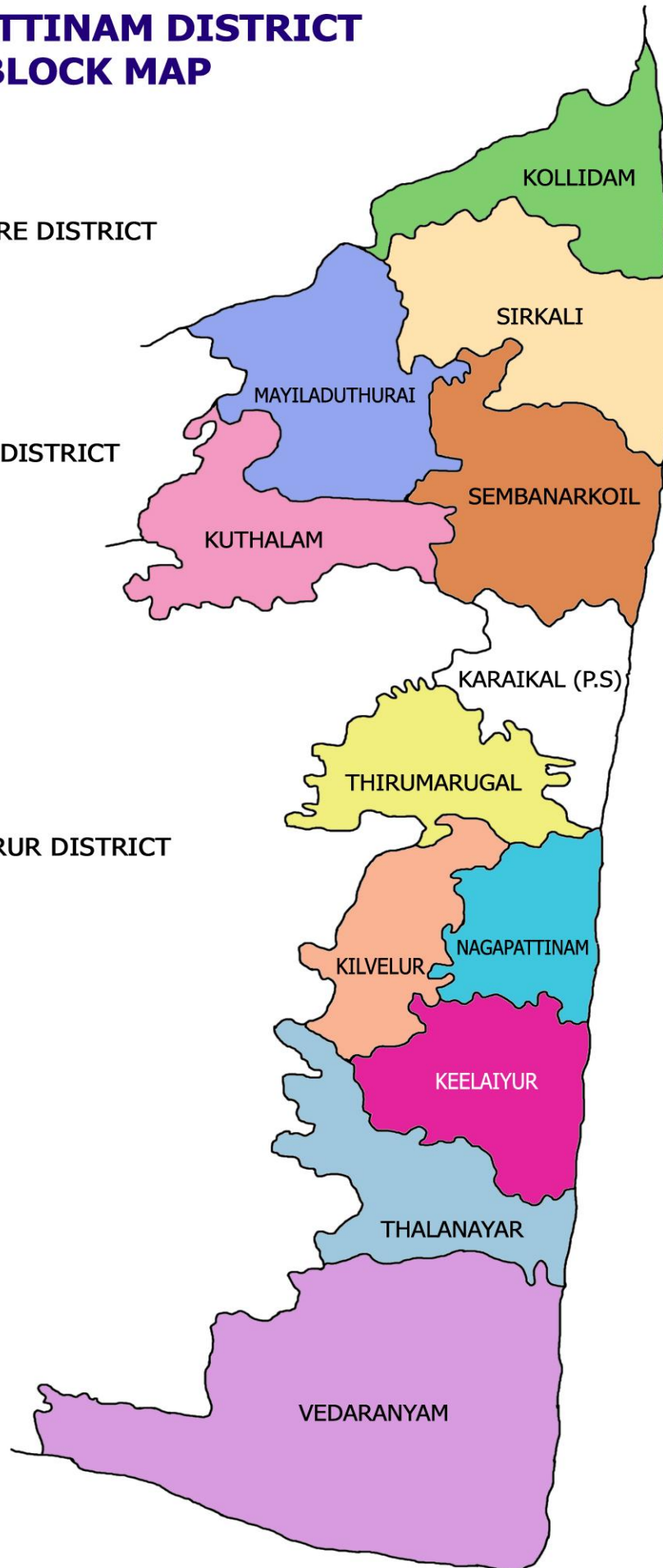


CUDDALORE DISTRICT

THANJAVUR DISTRICT

THIRUVARUR DISTRICT

BAY OF BENGAL



PALK STRAIT

NAGAPATINAM DISTRICT AT A GLANCE VIS-A VIS STATE
PHYSICAL & GEOGRAPHICAL FEATURES

S.No		District
1.	Area (sq.kms)	2715
2.	Population (1991)	1488839
	Density per sq.km	615.99
3.	Agriculture Net cultivatable area (Ha) Irrigated area (Ha) Percentage irrigated area	214035 137018 64%
4.	Forest Area under forest (Ha)	46.33
5.	Minerals (Production/year) Silica Sand (Tonne) Salt (Tonne) Seashells Natural Gas cu.mt/day	2000 1500 14 0.756
6.	<u>Infrastructural Facilities</u> <u>Railway (MG)-kms</u> <u>Electricity</u> Total Consumption (MW) <u>Industrial Estate</u> <u>Banks</u> Total N.of branches Rural Urban(semi)	63 99.359 1Estate 9 Sheds 113 71 42
7.	REVENUE TALUKS	7
8.	PANCHAYAT UNIONS	11
9.	MUNICIPALITIES	4
10.	TOWN PANCHAYATS	9
11.	VILLAGE PANCHAYATS	434

MAYILADURAI	M/s. TNCSC Modern Rice Mill Sithar kadu. Mayiladuthurai	Paddy hulking
	M/s. Nadippisaipulavar R.R. Ramasamy Co-op Sugar Mills Ltd, Thalanayar, Mayiladuthurai.	Manufacturing of white sugar and by products
SEMBANAR KOIL	M/s. PPN Power Plant Pillaiperumalnallur Thirukkadaiyur Post Tranqubar T.K.	Electricity Generation (From naptha & liquid per gas)
KUTHALAM	M/s. OPG Kuptha Steel plant Maruthur, Komal (via) Mayiladuthurai. T.K	Steel manufacturing
NAGAPATTINAM	The Madras Refineries Ltd Panankudi Nagapattinam, Taluk	Refining of crude oil & production of petroleum products
VEDARANIYAM	M/s. DCW Ltd salt factory Kadinavayal. Post Ayakkaranpulam Vedaraniyam T.K.	Salt, liquid bromine
	M/s. Chemical plastics India ltd. Caustic chlor Division Sethurastha Vedaranyam T.K.	Industrial Gr. salt Alakaline bromide solution
SIRKALI	M/s. TNCSC Modern Rice mill Erukkur, Erukkur. Post Sirkali. T.K	Paddy hulking

PROPOSED LARGE SCALE PROJECTS IN THE OFFING / THRUST SECTOR ACTIVITIES IDENTIFIED FOR GROWTH IN THE NEXT FIVE YEARS.

The Agriculture resources of the District offer good scope for propose large-scale industries.

1. Oil palon cultivation cum processing
2. Straw Board
3. Bio-fertilizer
4. Mini power plant from Paddy Hulk

MAJOR INDUSTRIAL CLUSTERS NAGAPATTINAM DISTRICT

The new clusters have been identified in Nagapattinam District

Activity of cluster	Korai mat weaving & cane products
Location	Thaikkal Village Araikkaran Chathiram
No. of units in the cluster	100 units

Activity	Fish pickle & Dry fish production packing & Marketing cluster.
Location	Tharangampadi
No. of units	100 units
Employment	500

Activity of Cluster	Candles manufacturing
Location	Velankanni
No. of units	100 units
Employment	400

Activity of Cluster	Salt Industry
Location	Vedaraniyam
No. of units	675 units
Employment	3000

Export potentials of the District

In respect of Nagapattinam district it is good scopes for growth of Agro based industries and marine based industries. Therefore the following products identified for export.

- Salt
- Mango
- Coconut shell powder
- Fish meal
- Processed Food
- Salt by product like industrial salt
- Chemical salt & Iodical salt
- Desicated coconut

NAGAPATTINAM DISTRICT INDUSTRIAL MAP.



CUDDALORE DISTRICT

THANJAVUR DISTRICT

TIRUVARUR DISTRICT

MAJOR CLUSTERS

-  a. Candle mfg
-  b. Coir Yarn
-  c. Coir Yarn
-  d. Dry Fish.
-  e. Mat Weaving cane works

LARGE SCALE INDUSTRIES

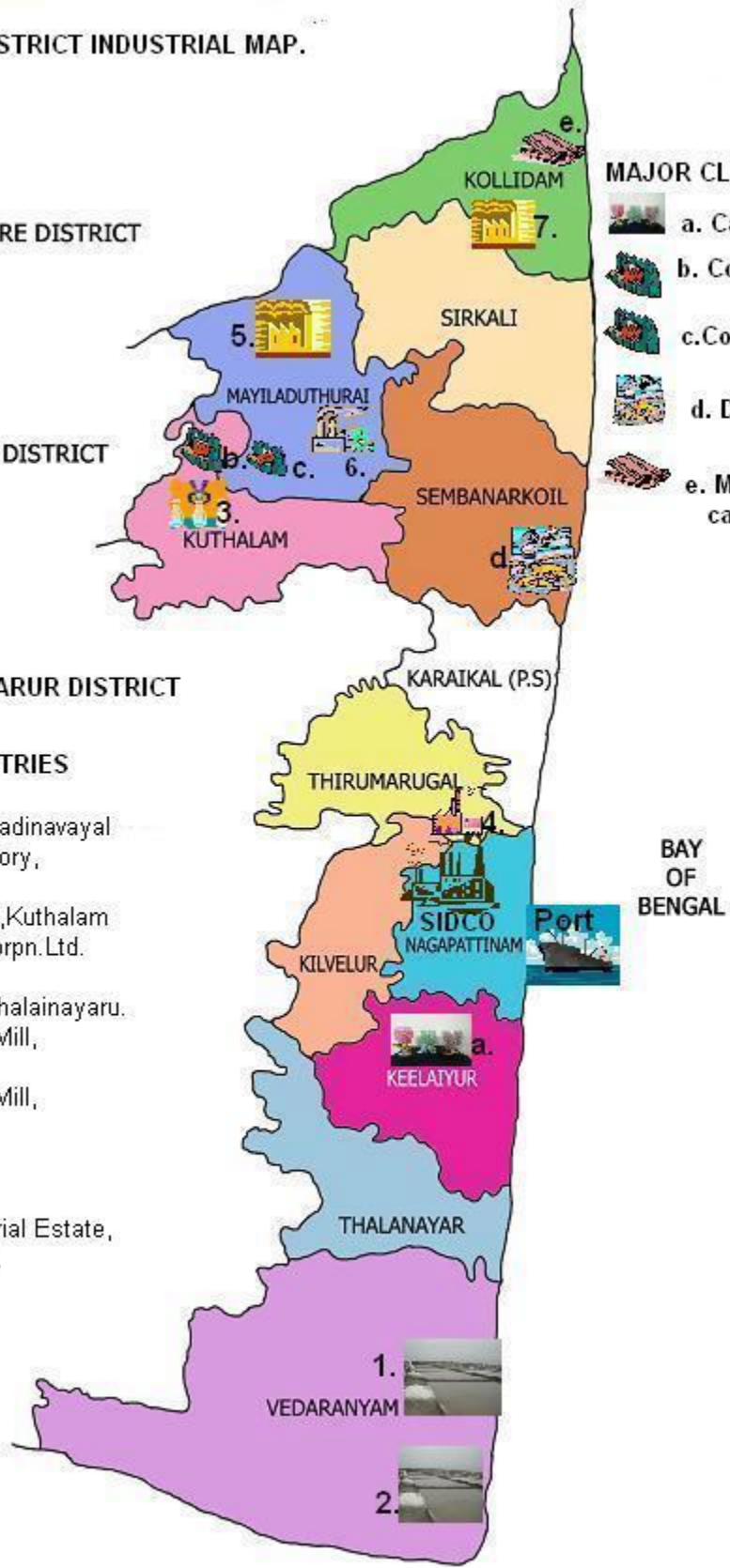
1. DCW Salt Factory, Kadinavayal
2. Chem-plast Salt Factory, Ayakaranpulam.
3. Indane Botteling Plant, Kuthalam
4. Chennai Petroliem Corpn.Ltd. Panagudi.
5. NPKRR Sugar Mill, Thalainayaru.
6. TNCSC Modern Rice Mill, Sitharkadu.
7. TNCSC Modern Rice Mill, Erukkur.



SIDCO Industrial Estate, Nagapattinam.



SEA PORT, Nagapattinam



BAY OF BENGAL

PALK STRAIT

VEDARANYAM

1. 

2. 

KEELAIYUR

a. 

SIDCO NAGAPATTINAM



KILVELUR

4. 

THIRUMARUGAL

KARAIKAL (P.S)

SEM BANARKOIL



d.

KUTHALAM

3. 

MAYILADUTHURAI

6. 

5. 

SIRKALI

7. 

KOLLIDAM

e. 

Other potential non-farm sector type of industries in the district.

➤ Raw material based Industries.

1. Activated carbon from coconut from coconut shell.
2. Tamarind powder
3. Coir Fibre
4. Coconut water soft drinks (Tender coconut)
5. Chamber bricks
6. Sodium silicate
7. Plaster of Paris
8. Mineral mixture

➤ Demand based Industries

• Engineering Industries

1. Automobile servicing & repairing
2. Aluminium utensils
3. Agricultural implements
4. Servicing unit for tractors
5. Cast iron founding
6. General Engineering workshop
7. Bicycle parts and accessories
8. Structural and Boi

• Electrical & Electronic Industry

1. Repairing & Servicing of Electronic motors
2. Digital clock
3. T.V. Washing machine, Refrigerator
4. Radio, T.V. coil
5. Ultra sonic product
6. Battery eliminators
7. Emergency Tube light

- Skill based industries
 1. Mechanized korai and nylon mat weaving
 2. Brass and Aluminium utensils manufacturing
 3. Steel Trunks
 4. Computer centre
 5. Travel bags
 6. Leather apparels
 7. Ready made Garments
 8. Coir yain making
 9. Notebooks and Accounts books
 10. Card Board Boxes.

- Export oriented industry
 1. Ready made Garments
 2. Leather goods
 3. Coconut shell powder
 4. Salt
 5. Dedicated coconut
 6. Rubber products

- Rural Artisan based industry
 1. Pith models
 2. Palm decorative articles
 3. Art Pottery
 4. Artistic Jewellery
 5. Decorative cane articles
 6. Decorative design mats

- SEZ/EPZ/ Industrial estates (Sidoco / Sipoot) showing the no. of units, Turnover, Employment.
The only industrial estate of this district is the Nagapattinam with a total allotment of 9 sheds.
Industrial estate functioning under the control of SIDCO. Presently there are working 4 units only

- Block wise Micro/small/medium enterprises in the district with numbers, Investment & employment

	No.	Investment (Rs in lakhs)	Employment
Micro	222	554.56	1158
Small	8	441.05	107
Medium	-	-	-

➤ Projected Micro/small/medium growth

- Once the Nagapattinam port was very busy with passenger and cargo transshipments. Now its activities are nil and there are no further developments or improvements. Now the deepening of the sea work is being carried on under the project of Sethu Samuthira Thittam. Future scopes are bright and hence the Nagapattinam port may be developed on modern lines. If the sea port is developed in future more opportunity will com to start now micro based industries like steel boat manufacturing, marine engineering works and medium based industries like ship broken and repairing services, setting up of bigger Ice plants, Cold storages, frozen storages to keep the processed goods.
- At present a enterprises M/s. Sri Royal Seema Alkalis & Allied Chemical Ltd Vedaranyam has proposed to start a industrial unit in the activity of Industries grade salt with industrial chemical, caustic soda lime capacity 200 tone per day on the investment of 500 crores. This project will create more employment opportunities in Nagapattinam district like wise, there is more possible to start a large and medium scale industries such as paddy processing unit, Sugar, Cotton spinning and iron smelting. There are some newly coming projects, which are in receipt of letters of intents.

➤ Over all Scenario after 5 years

- If the entrepreneurs come forward to start in Nagapattinam district, the employment generation will create more than 50,000 place in this district and a faster growth is aimed at in the wake of new technologies, innovative planning measures and motivation created by DIC

- Infrastructure facilities such as road and railway transports, water supply, research and development facilities, power supply and industrial estates are to be required for immediate industrial growth. The financial institutions to take part providing loan assistance for raw materials and plant & machineries to the entrepreneur. To provide required technical information relating to all lines of industrial activity. Local body and other department clearances should be relaxed. Back-ended interest subsidy schemed; Quarantee fund scheme and all other incentives shall be released to the industrial growth.

NAGAPATTINAM DISTRICT INDUSTRIAL MAP.



CUDDALORE DISTRICT

THANJAVUR DISTRICT

TIRUVARUR DISTRICT

MAJOR CLUSTERS

-  a. Candle mfg
-  b. Coir Yarn
-  c. Coir Yarn
-  d. Dry Fish.
-  e. Mat Weaving cane works

LARGE SCALE INDUSTRIES

1. DCW Salt Factory, Kadinavayal
2. Chem-plast Salt Factory, Ayakaranpulam.
3. Indane Bottling Plant, Kuthalam
4. Chennai Petroluem Corpn.Ltd. Panagudi.
5. NPKRR Sugar Mill, Thalainayaru.
6. TNCSC Modern Rice Mill, Sitharkadu.
7. TNCSC Modern Rice Mill, Erukkur.



SIDCO Industrial Estate, Nagapattinam.



SEA PORT, Nagapattinam



BAY OF BENGAL

PALK STRAIT

1. 
2. 